

Rosefield Solar Farm

Streets, Rights of Way and Access Plans

APFP Regulation 5(2)(k)

Planning Act 2008

Infrastructure Planning
(Applications: Prescribed Forms
and Procedure) Regulations 2009

EN010158/APP/2.4.4

Change Application

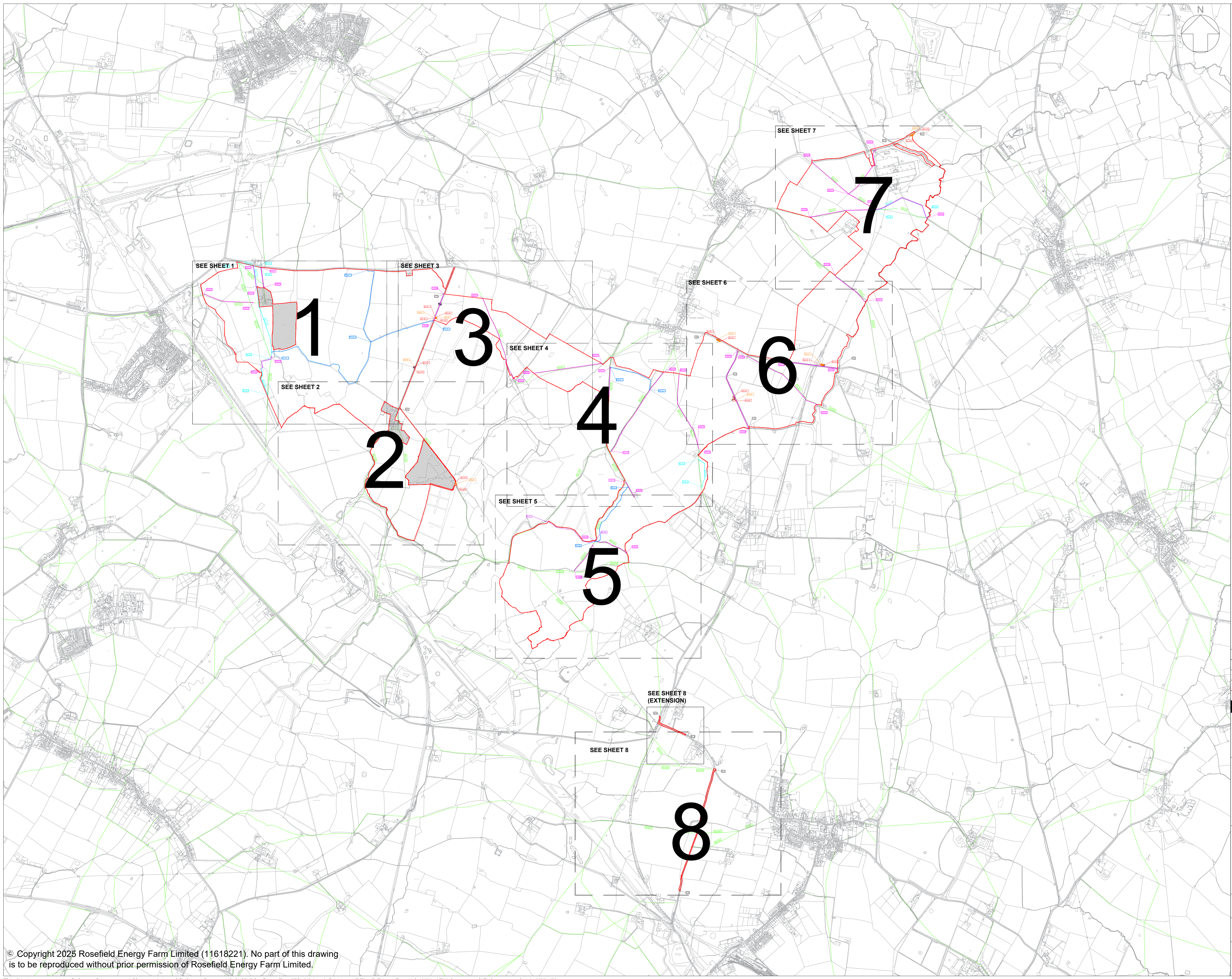
June 2026

Rosefield Energyfarm Limited



Streets, Rights of Way and Access Plans

Drawing number	Revision number	Drawing title	Scale	Reason for Revision
00	03	Key Plan	1:15000 @ A1	
01	03	Sheet 1 of 8	1:2500 @ A1	
02	02	Sheet 2 of 8	1:2500 @ A1	
03	02	Sheet 3 of 8	1:2500 @ A1	
04	03	Sheet 4 of 8	1:2500 @ A1	Update to include Proposed Bridleway Link
05	03	Sheet 5 of 8	1:2500 @ A1	Update to include Proposed Bridleway Link
06	02	Sheet 6 of 8	1:2500 @ A1	
07	02	Sheet 7 of 8	1:2500 @ A1	
08	02	Sheet 8 of 8	1:2500 @ A1	



LEGEND:

- ORDER LIMITS
- AREA OUTSIDE OF ORDER LIMITS
- EXISTING PUBLIC RIGHTS OF WAY (PROW)
- EXISTING PUBLIC RIGHT OF WAY TO BE DIVERTED
- EXISTING PERMISSIVE PATH (EP)
- PROPOSED PERMISSIVE PATH (PP)
- PROPOSED ENHANCED PUBLIC RIGHT OF WAY
- FORMATION OF A NEW ACCESS / PASSING BAY (LOCATION REFERENCE)
- EXTENTS OF A NEW ACCESS / PASSING BAY (LOCATION REFERENCE)
- PROPOSED ENHANCED PUBLIC RIGHT OF WAY (LOCATION REFERENCE)
- EXISTING PUBLIC RIGHT OF WAY (LOCATION REFERENCE)
- PROPOSED PERMISSIVE PATH (LOCATION REFERENCE)
- PROPOSED ALTERATION TO STREET (LOCATION REFERENCE)
- FORMATION OF A NEW ACCESS / PASSING BAY (LOCATION REFERENCE)
- STREET WORKS (SW)
- STREET WORKS (LOCATION REFERENCE)
- POTENTIAL CLAIMED PUBLIC RIGHT OF WAY
- POTENTIAL CLAIMED PUBLIC RIGHT OF WAY (LOCATION REFERENCE)

- NOTES:**
1. ALL DIMENSIONS ARE IN METRES UNLESS STATED OTHERWISE.
 2. THE STREETS, RIGHTS OF WAY AND ACCESS PLANS SHOULD BE READ IN CONJUNCTION WITH THE DEVELOPMENT CONSENT ORDER (DCO) AND THE DOCUMENTS TO BE CERTIFIED UNDER IT, IN PARTICULAR PART 3 OF THE DCO AND SCHEDULES 4-7 (PINS REF EN010158/APP/3.1).
 3. FOR INFORMATION RELATING TO THE PROPOSED TEMPORARY TRAFFIC MANAGEMENT AND TRAFFIC REGULATION ORDERS, PLEASE SEE TRAFFIC REGULATIONS PLAN (PINS REF EN010158/APP/2.5).
 4. THE ORDER LIMITS HAVE BEEN DRAWN TO THE LAND REGISTRY BOUNDARIES AND TOPOGRAPHICAL SURVEY DATA OF THE SITE. THE ACCURACY OF LAND REGISTRY AND THE TOPOGRAPHICAL SURVEY DIFFERS FROM THE OS BASE MAPPING, WHICH RESULTS IN THE ORDER LIMITS NOT ALIGNING WITH THE LINE WORK SHOWN ON THE OS MAPPING.

REVISION	DATE	DESCRIPTION	DRAWN	CHECKED	APPROVED
04	JUN 2026	DEADLINE 4 UPDATE	PF	PF	EDF
03	MAR 2026	DEADLINE 1 UPDATE	PF	PF	EDF
02	OCT 2025	UPDATES FOLLOWING SS1 ADVICE	PF	PF	EDF
01	SEP 2025	ISSUE	PF	PF	EDF



DOCUMENT:
APPLICATION DRAWINGS
FOR APPROVAL

REGULATION 5(2)(k)

DRAWING TITLE:
STREETS, RIGHTS OF WAY AND
ACCESS PLANS

KEY PLAN

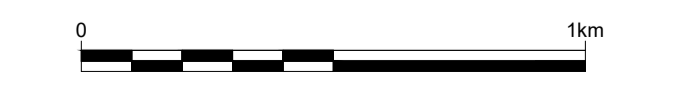
PIN REFERENCE NUMBER:
EN010158/APP/2.4.2

REVISION:
04

DATE:
OCTOBER 2025

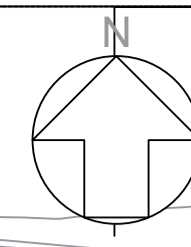
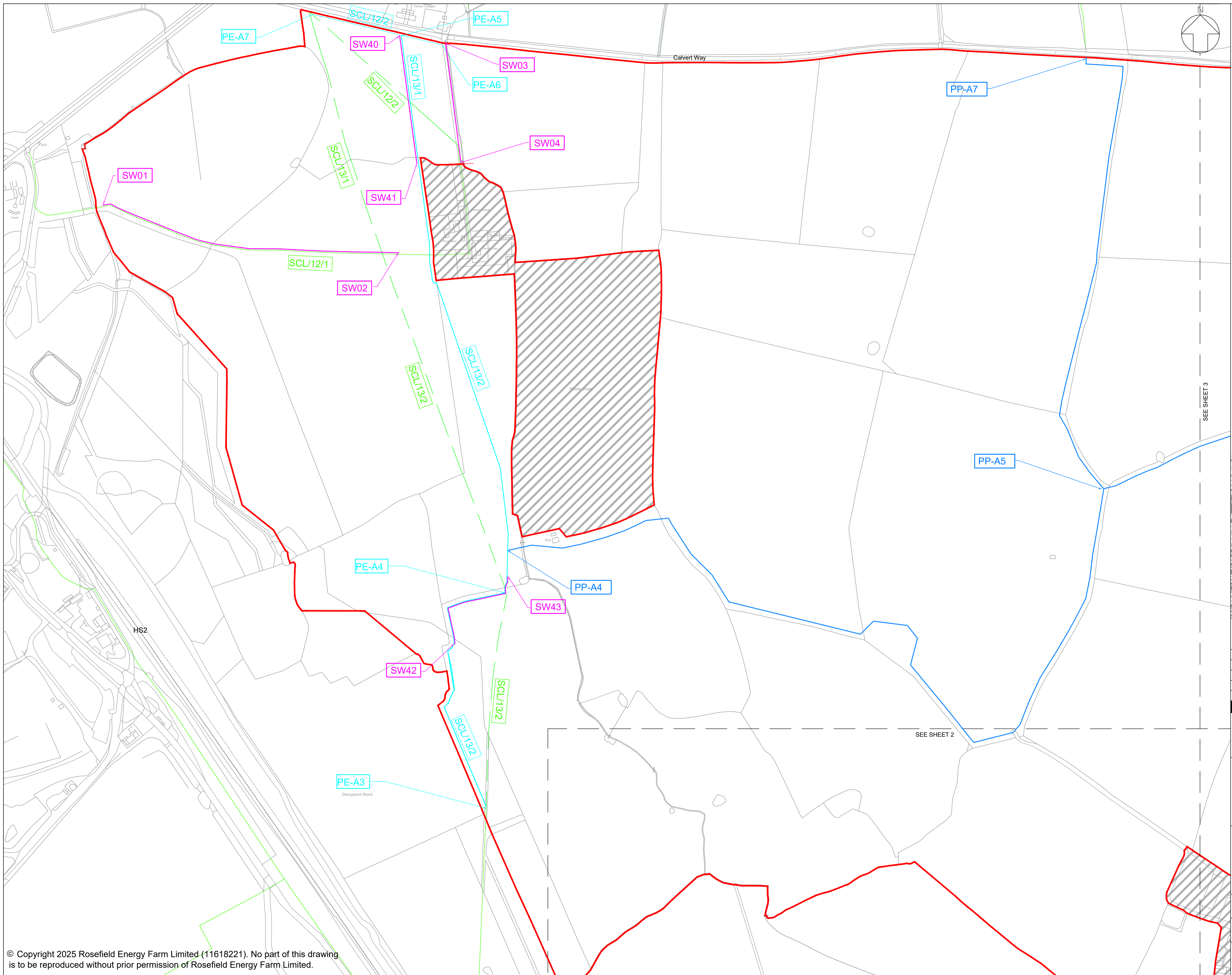
DRAWN:
PF

SCALE:
1:15,000 at A1



© Copyright 2025 Rosefield Energy Farm Limited (11618221). No part of this drawing is to be reproduced without prior permission of Rosefield Energy Farm Limited.

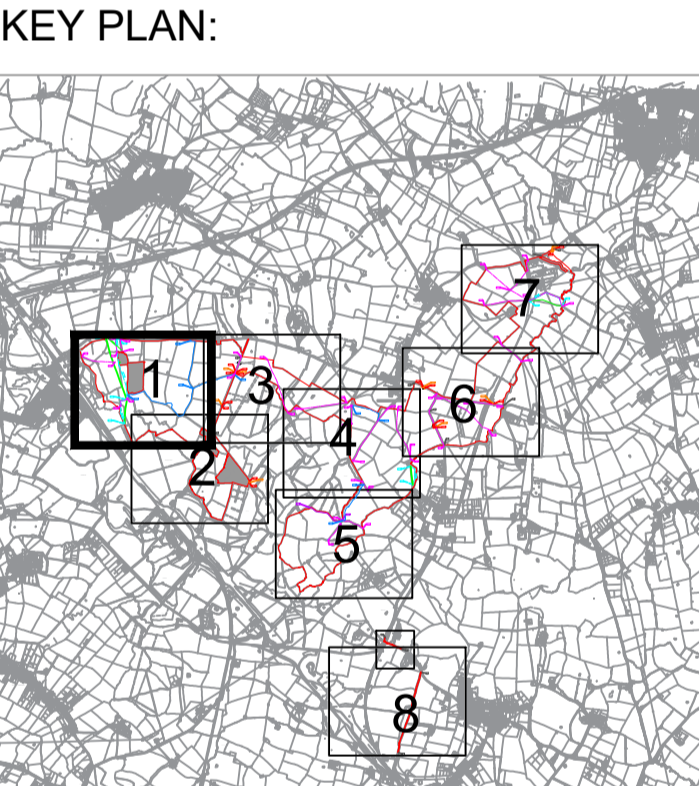
This drawing may contain Ordnance Survey material by permission of Ordnance Survey on behalf of the Controller of His Majesty's Stationery Office © Crown Copyright 2024. All rights reserved. Reference number 0100031673 OS Open data / © Natural England / © DEFRA / © DECC / © English Heritage. Aerial Photography - ESRI, DigitalGlobe, GeoEye, i-cubed, USDA FSA, USCG, AEX, Getmapping, Aerogrid, IGN, IGP, swisstopo, the GIS User Community



LEGEND:

- ORDER LIMITS
- AREA OUTSIDE OF ORDER LIMITS
- EXISTING PUBLIC RIGHTS OF WAY (PROW)
- EXISTING PUBLIC RIGHT OF WAY TO BE DIVERTED
- EXISTING PERMISSIVE PATH (EP)
- PROPOSED PERMISSIVE PATH (PP)
- PROPOSED ENHANCED PUBLIC RIGHT OF WAY
- FORMATION OF A NEW ACCESS / PASSING BAY (LOCATION REFERENCE)
- EXTENTS OF A NEW ACCESS / PASSING BAY (LOCATION REFERENCE)
- PROPOSED ENHANCED PUBLIC RIGHT OF WAY (LOCATION REFERENCE)
- EXISTING PUBLIC RIGHT OF WAY (LOCATION REFERENCE)
- PROPOSED PERMISSIVE PATH (LOCATION REFERENCE)
- PROPOSED ALTERATION TO STREET (LOCATION REFERENCE)
- FORMATION OF A NEW ACCESS / PASSING BAY
- STREET WORKS (SW)
- STREET WORKS (LOCATION REFERENCE)
- POTENTIAL CLAIMED PUBLIC RIGHT OF WAY
- POTENTIAL CLAIMED PUBLIC RIGHT OF WAY (LOCATION REFERENCE)

- NOTES:**
1. ALL DIMENSIONS ARE IN METRES UNLESS STATED OTHERWISE.
 2. THE STREETS, RIGHTS OF WAY AND ACCESS PLANS SHOULD BE READ IN CONJUNCTION WITH THE DEVELOPMENT CONSENT ORDER (DCO) AND THE DOCUMENTS TO BE CERTIFIED UNDER IT, IN PARTICULAR PART 3 OF THE DCO AND SCHEDULES 4-7 (PINS REF [EN010158/APP/3.1]).
 3. FOR INFORMATION RELATING TO THE PROPOSED TEMPORARY TRAFFIC MANAGEMENT AND TRAFFIC REGULATION ORDERS, PLEASE SEE TRAFFIC REGULATIONS PLAN (PINS REF [EN010158/APP/2.5]).
 4. THE ORDER LIMITS HAVE BEEN DRAWN TO THE LAND REGISTRY BOUNDARIES AND TOPOGRAPHICAL SURVEY DATA OF THE SITE. THE ACCURACY OF LAND REGISTRY AND THE TOPOGRAPHICAL SURVEY DIFFERS FROM THE OS BASE MAPPING, WHICH RESULTS IN THE ORDER LIMITS NOT ALIGNING WITH THE LINE WORK SHOWN ON THE OS MAPPING.



03	MAR 2026	DEADLINE 1 UPDATE	PF	PF	EDF
02	OCT 2025	UPDATES FOLLOWING SS1 ADVICE	PF	PF	EDF
01	SEP 2025	ISSUE	PF	PF	EDF
REVISION	DATE	DESCRIPTION	DRAWN	CHECKED	APPROVED



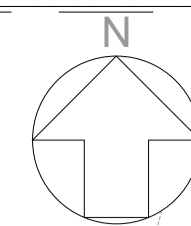
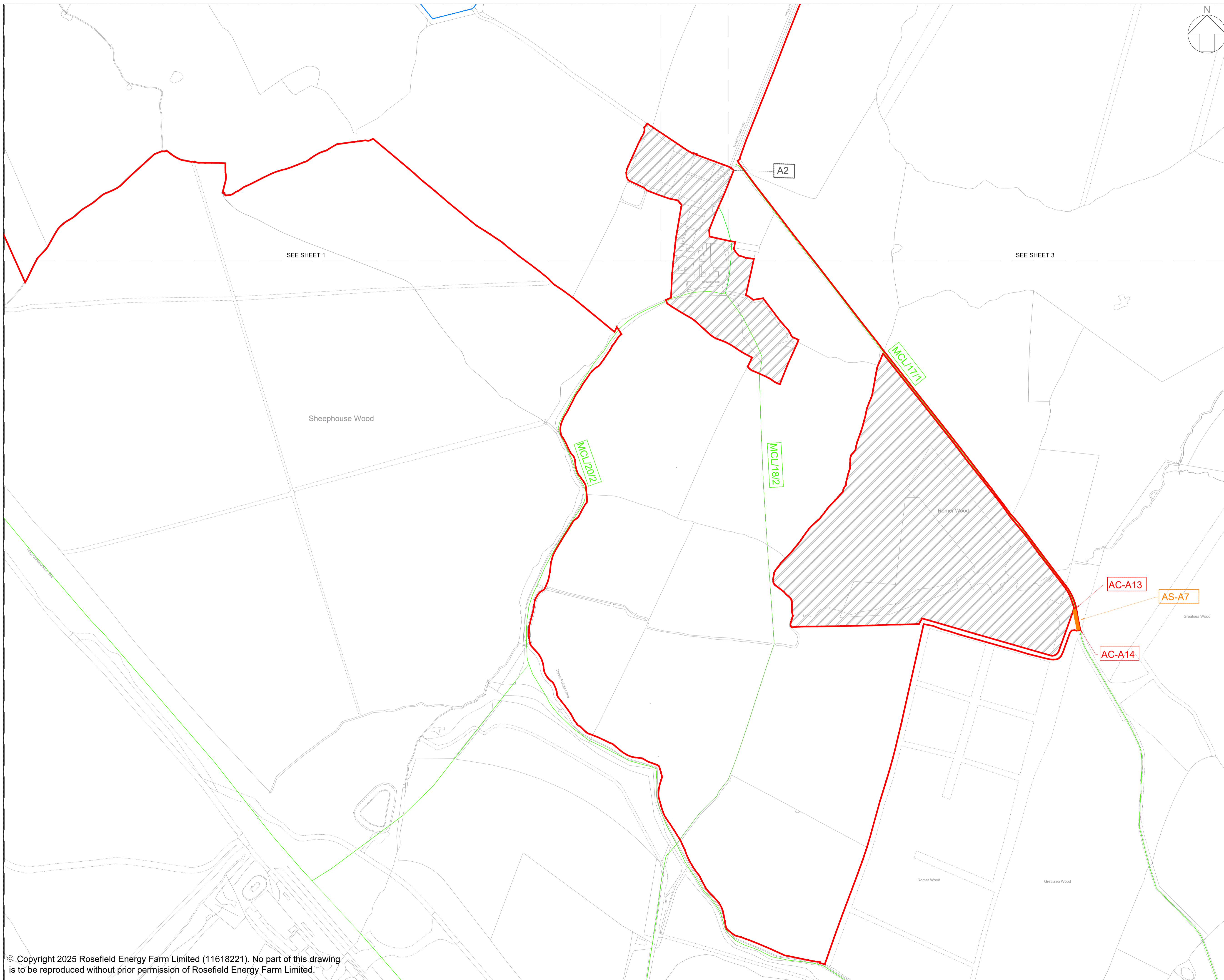
DOCUMENT:
APPLICATION DRAWINGS FOR APPROVAL
 REGULATION 5(2)(k)

DRAWING TITLE:
STREETS, RIGHTS OF WAY AND ACCESS PLANS
 SHEET 1 OF 8

PIN REFERENCE NUMBER: EN010158/APP/2.4.2		REVISION: 02
DATE: OCTOBER 2025	DRAWN: PF	SCALE: 1:2,500 at A1
SCALE BAR: 		

© Copyright 2025 Rosefield Energy Farm Limited (11618221). No part of this drawing is to be reproduced without prior permission of Rosefield Energy Farm Limited.

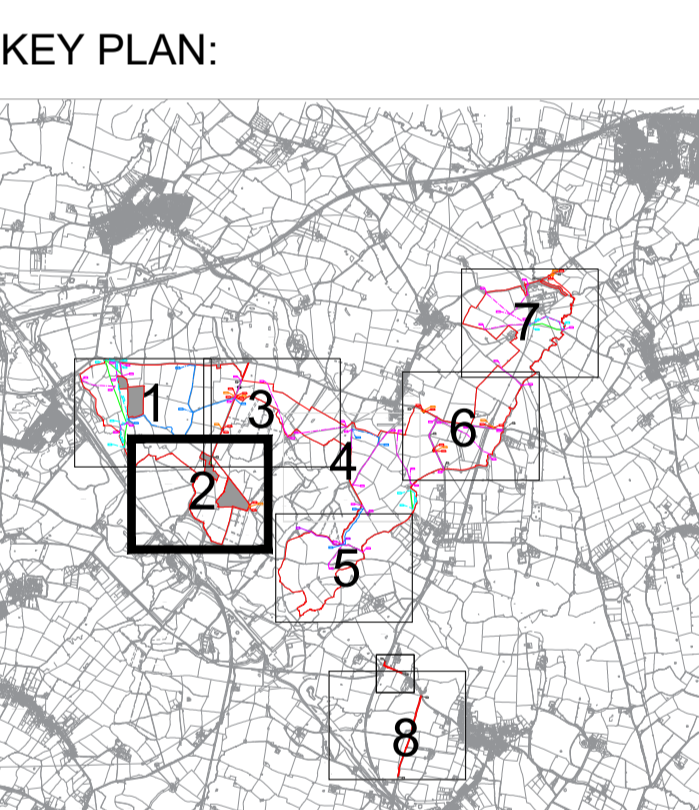
This drawing may contain: Ordnance Survey material by permission of Ordnance Survey on behalf of the Controller of His Majesty's Stationery Office © Crown Copyright 2024. All rights reserved. Reference number 0100031673
 OS Open data / © Natural England / © DEFRA / © DECC / © English Heritage. Aerial Photography - ESRI, DigitalGlobe, GeoEye, i-cubed, USDA FSA, USGD, AEX, Getmapping, Aerogrid, IGN, IGP, swisstopo, the GIS User Community



LEGEND:

- ORDER LIMITS
- AREA OUTSIDE OF ORDER LIMITS
- EXISTING PUBLIC RIGHTS OF WAY (PROW)
- EXISTING PUBLIC RIGHT OF WAY TO BE DIVERTED
- EXISTING PERMISSIVE PATH (EP)
- PROPOSED PERMISSIVE PATH (PP)
- PROPOSED ENHANCED PUBLIC RIGHT OF WAY
- FORMATION OF A NEW ACCESS / PASSING BAY (LOCATION REFERENCE)
- EXTENTS OF A NEW ACCESS / PASSING BAY (LOCATION REFERENCE)
- PROPOSED ENHANCED PUBLIC RIGHT OF WAY (LOCATION REFERENCE)
- EXISTING PUBLIC RIGHT OF WAY (LOCATION REFERENCE)
- PROPOSED PERMISSIVE PATH (LOCATION REFERENCE)
- PROPOSED ALTERATION TO STREET (LOCATION REFERENCE)
- FORMATION OF A NEW ACCESS / PASSING BAY
- STREET WORKS (SW)
- STREET WORKS (LOCATION REFERENCE)
- POTENTIAL CLAIMED PUBLIC RIGHT OF WAY
- POTENTIAL CLAIMED PUBLIC RIGHT OF WAY (LOCATION REFERENCE)

- NOTES:**
1. ALL DIMENSIONS ARE IN METRES UNLESS STATED OTHERWISE.
 2. THE STREETS, RIGHTS OF WAY AND ACCESS PLANS SHOULD BE READ IN CONJUNCTION WITH THE DEVELOPMENT CONSENT ORDER (DCO) AND THE DOCUMENTS TO BE CERTIFIED UNDER IT, IN PARTICULAR PART 3 OF THE DCO AND SCHEDULES 4-7 (PINS REF EN010158/APP/3.1).
 3. FOR INFORMATION RELATING TO THE PROPOSED TEMPORARY TRAFFIC MANAGEMENT AND TRAFFIC REGULATION ORDERS, PLEASE SEE TRAFFIC REGULATIONS PLAN (PINS REF EN010158/APP/2.5).
 4. THE ORDER LIMITS HAVE BEEN DRAWN TO THE LAND REGISTRY BOUNDARIES AND TOPOGRAPHICAL SURVEY DATA OF THE SITE. THE ACCURACY OF LAND REGISTRY AND THE TOPOGRAPHICAL SURVEY DIFFERS FROM THE OS BASE MAPPING, WHICH RESULTS IN THE ORDER LIMITS NOT ALIGNING WITH THE LINE WORK SHOWN ON THE OS MAPPING.



03	MAR 2026	DEADLINE 1 UPDATE	PF	PF	EDF
02	OCT 2025	UPDATES FOLLOWING SS1 ADVICE	PF	PF	EDF
01	SEP 2025	ISSUE	PF	PF	EDF
REVISION	DATE	DESCRIPTION	DRAWN	CHECKED	APPROVED



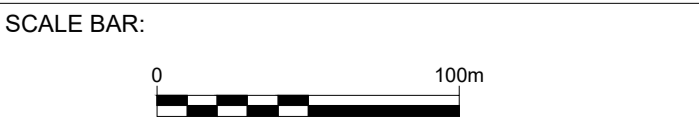
DOCUMENT:
APPLICATION DRAWINGS FOR APPROVAL

REGULATION 5(2)(k)

DRAWING TITLE:
STREETS, RIGHTS OF WAY AND ACCESS PLANS

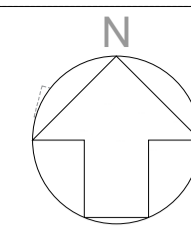
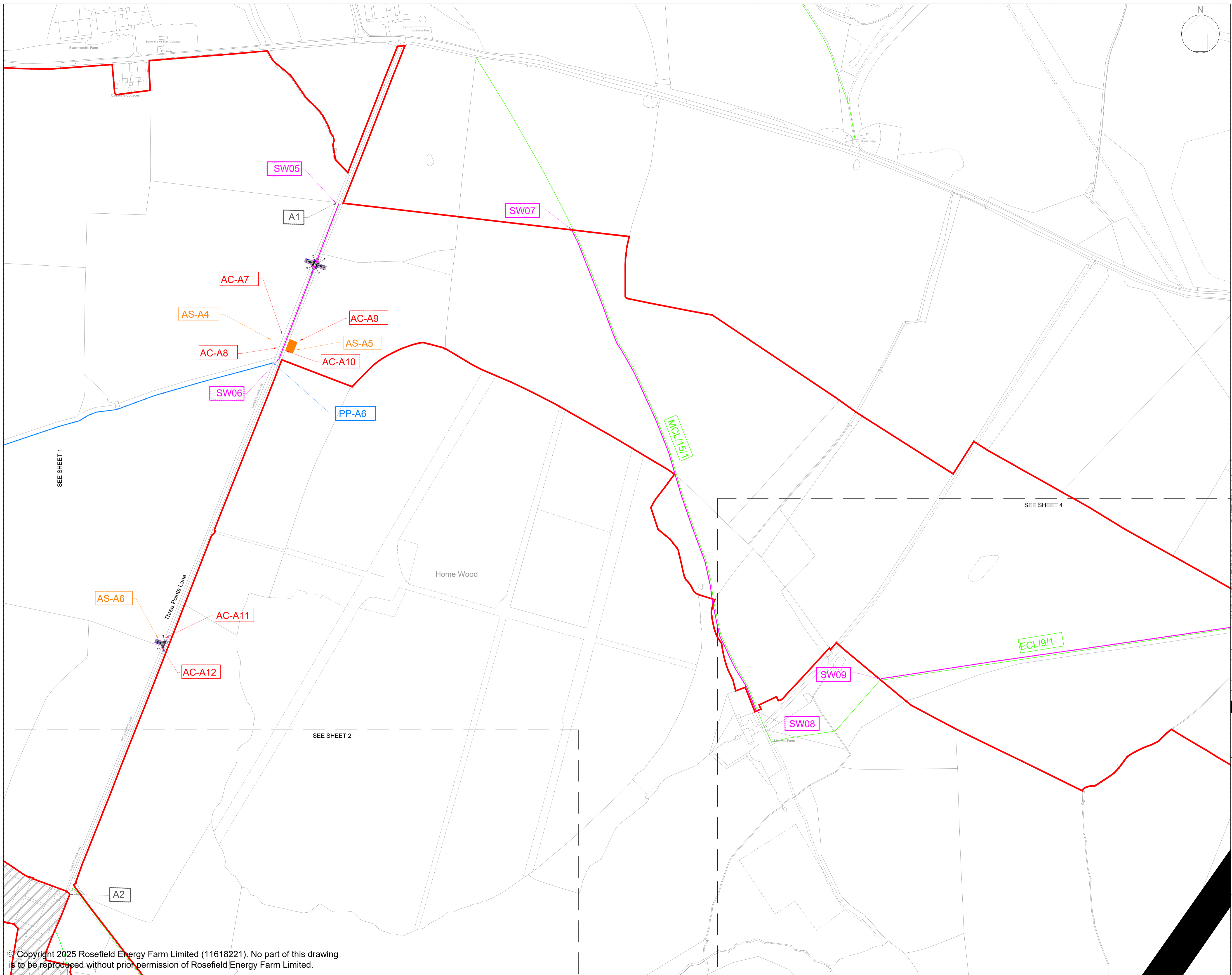
SHEET 2 OF 8

PIN REFERENCE NUMBER: EN010158/APP/2.4.2		REVISION: 02
DATE: OCTOBER 2025	DRAWN: PF	SCALE: 1:2,500 at A1



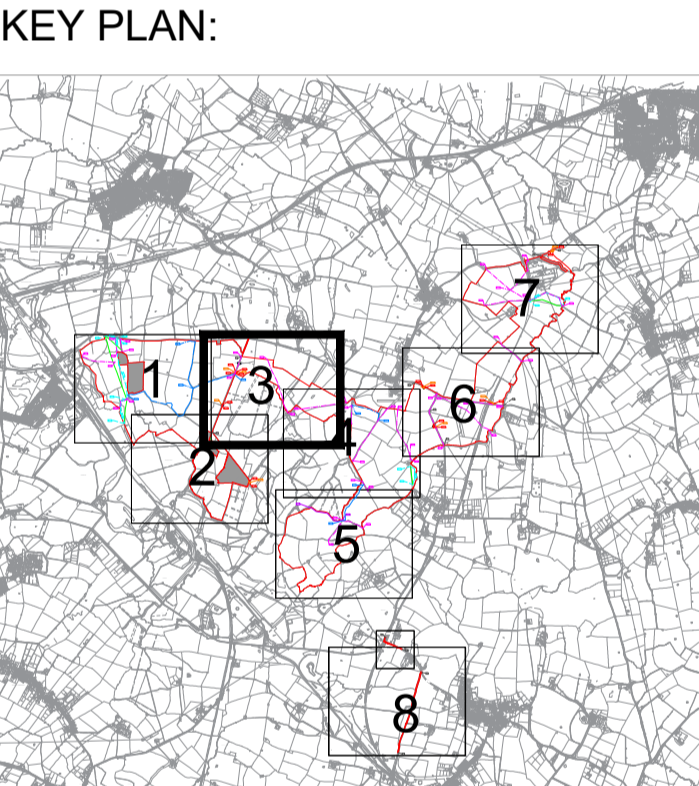
© Copyright 2025 Rosefield Energy Farm Limited (11618221). No part of this drawing is to be reproduced without prior permission of Rosefield Energy Farm Limited.

This drawing may contain: Ordnance Survey material by permission of Ordnance Survey on behalf of the Controller of His Majesty's Stationery Office © Crown Copyright 2024. All rights reserved. Reference number 0100031673
OS Open data / © Natural England / © DEFRA / © DECC / © English Heritage. Aerial Photography - ESRI, DigitalGlobe, GEOEye, i-cubed, USDA FSA, USGD, AEX, Getmapping, Aerogrid, IGN, IGP, swisstopo, the GIS User Community



- LEGEND:**
- ORDER LIMITS
 - AREA OUTSIDE OF ORDER LIMITS
 - EXISTING PUBLIC RIGHTS OF WAY (PROW)
 - EXISTING PUBLIC RIGHTS OF WAY TO BE DIVERTED
 - EXISTING PERMISSIVE PATH (EP)
 - PROPOSED PERMISSIVE PATH (PP)
 - PROPOSED ENHANCED PUBLIC RIGHT OF WAY
 - FORMATION OF A NEW ACCESS / PASSING BAY (LOCATION REFERENCE)
 - EXTENTS OF A NEW ACCESS / PASSING BAY (LOCATION REFERENCE)
 - PROPOSED ENHANCED PUBLIC RIGHT OF WAY (LOCATION REFERENCE)
 - EXISTING PUBLIC RIGHT OF WAY (LOCATION REFERENCE)
 - PROPOSED PERMISSIVE PATH (LOCATION REFERENCE)
 - PROPOSED ALTERATION TO STREET (LOCATION REFERENCE)
 - FORMATION OF A NEW ACCESS / PASSING BAY
 - STREET WORKS (SW)
 - STREET WORKS (LOCATION REFERENCE)
 - POTENTIAL CLAIMED PUBLIC RIGHT OF WAY
 - POTENTIAL CLAIMED PUBLIC RIGHT OF WAY (LOCATION REFERENCE)

- NOTES:**
1. ALL DIMENSIONS ARE IN METRES UNLESS STATED OTHERWISE.
 2. THE STREETS, RIGHTS OF WAY AND ACCESS PLANS SHOULD BE READ IN CONJUNCTION WITH THE DEVELOPMENT CONSENT ORDER (DCO) AND THE DOCUMENTS TO BE CERTIFIED UNDER IT, IN PARTICULAR PART 3 OF THE DCO AND SCHEDULES 4-7 (PINS REF [EN010158/APP/3.1]).
 3. FOR INFORMATION RELATING TO THE PROPOSED TEMPORARY TRAFFIC MANAGEMENT AND TRAFFIC REGULATION ORDERS, PLEASE SEE TRAFFIC REGULATIONS PLAN (PINS REF [EN010158/APP/2.5]).
 4. THE ORDER LIMITS HAVE BEEN DRAWN TO THE LAND REGISTRY BOUNDARIES AND TOPOGRAPHICAL SURVEY DATA OF THE SITE. THE ACCURACY OF LAND REGISTRY AND THE TOPOGRAPHICAL SURVEY DIFFERS FROM THE OS BASE MAPPING, WHICH RESULTS IN THE ORDER LIMITS NOT ALIGNING WITH THE LINE WORK SHOWN ON THE OS MAPPING.



03	MAR 2026	DEADLINE 1 UPDATE	PF	PF	EDF
02	OCT 2025	UPDATES FOLLOWING SS1 ADVICE	PF	PF	EDF
01	SEP 2025	ISSUE	PF	PF	EDF
REVISION	DATE	DESCRIPTION	DRAWN	CHECKED	APPROVED



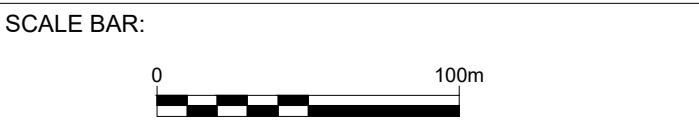
DOCUMENT:
APPLICATION DRAWINGS FOR APPROVAL

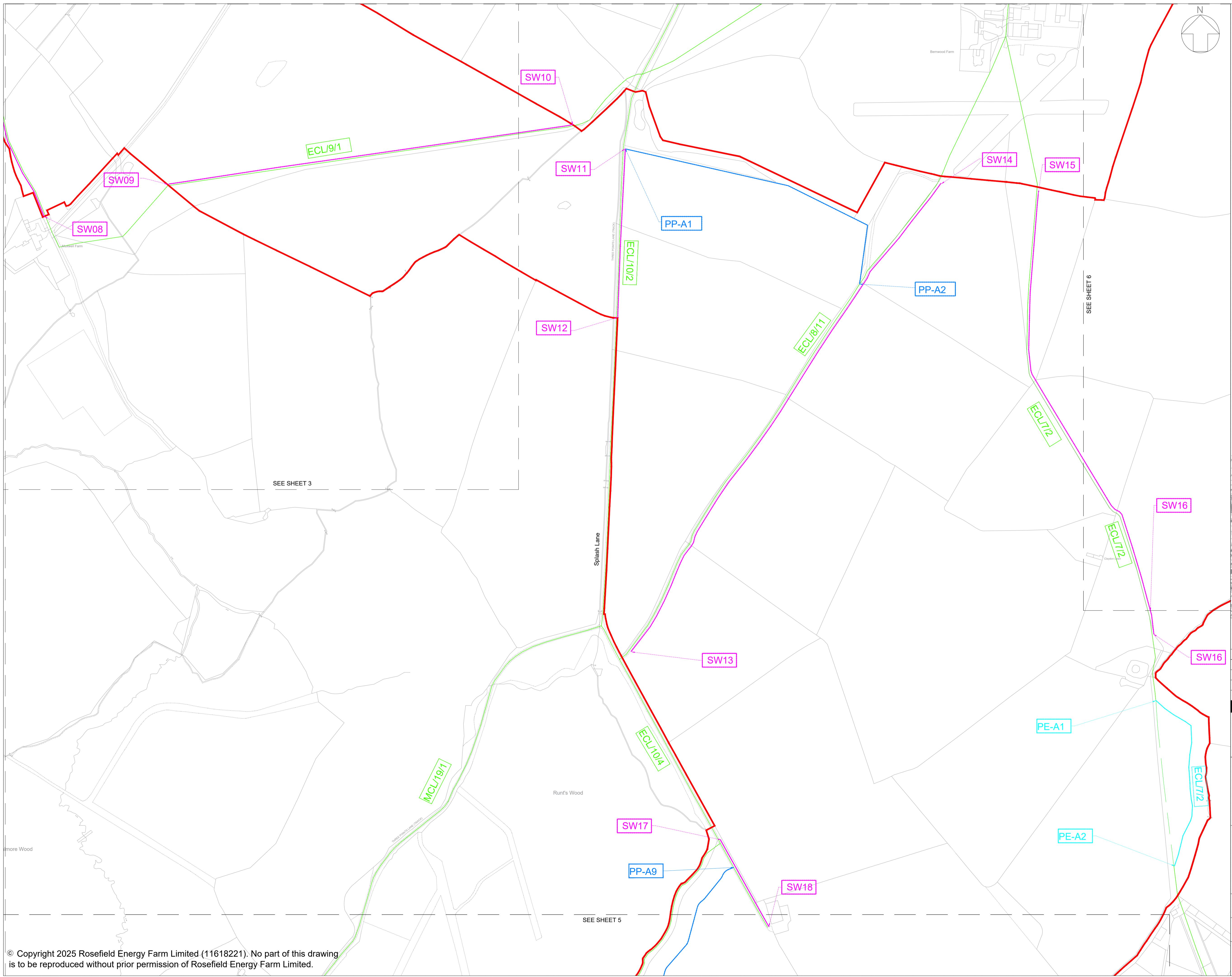
REGULATION 5(2)(k)

DRAWING TITLE:
STREETS, RIGHTS OF WAY AND ACCESS PLANS

SHEET 3 OF 8

PIN REFERENCE NUMBER: EN010158/APP/2.4.2		REVISION: 02
DATE: OCTOBER 2025	DRAWN: PF	SCALE: 1:2,500 at A1



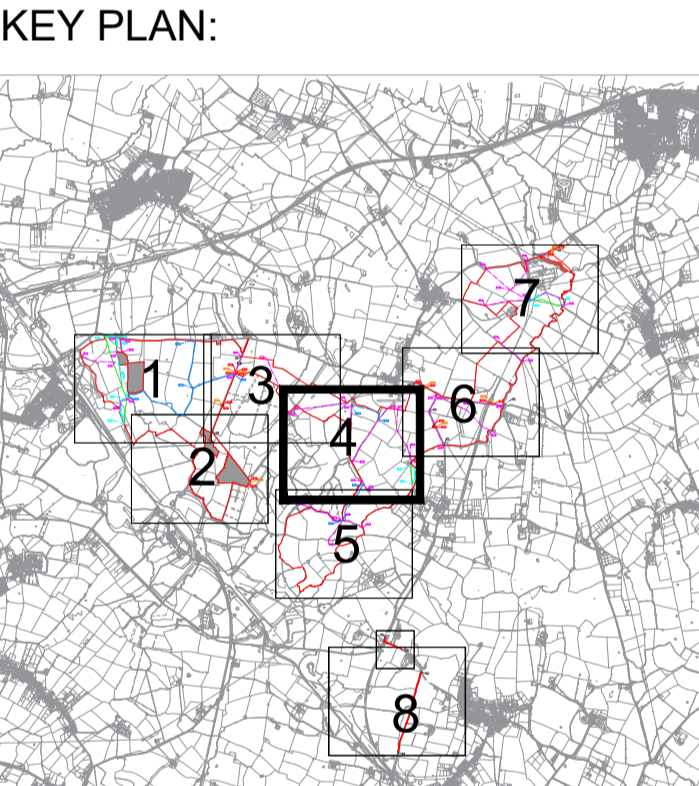


LEGEND:


- ORDER LIMITS
- AREA OUTSIDE OF ORDER LIMITS
- EXISTING PUBLIC RIGHTS OF WAY (PROW)
- EXISTING PUBLIC RIGHT OF WAY TO BE DIVERTED
- EXISTING PERMISSIVE PATH (EP)
- PROPOSED PERMISSIVE PATH (PP)
- PROPOSED ENHANCED PUBLIC RIGHT OF WAY
- FORMATION OF A NEW ACCESS / PASSING BAY (LOCATION REFERENCE)
- EXTENTS OF A NEW ACCESS / PASSING BAY (LOCATION REFERENCE)
- PROPOSED ENHANCED PUBLIC RIGHT OF WAY (LOCATION REFERENCE)
- EXISTING PUBLIC RIGHT OF WAY (LOCATION REFERENCE)
- PROPOSED PERMISSIVE PATH (LOCATION REFERENCE)
- PROPOSED ALTERATION TO STREET (LOCATION REFERENCE)
- FORMATION OF A NEW ACCESS / PASSING BAY
- STREET WORKS (SW)
- STREET WORKS (LOCATION REFERENCE)
- POTENTIAL CLAIMED PUBLIC RIGHT OF WAY
- POTENTIAL CLAIMED PUBLIC RIGHT OF WAY (LOCATION REFERENCE)

NOTES:

1. ALL DIMENSIONS ARE IN METRES UNLESS STATED OTHERWISE.
2. THE STREETS, RIGHTS OF WAY AND ACCESS PLANS SHOULD BE READ IN CONJUNCTION WITH THE DEVELOPMENT CONSENT ORDER (DCO) AND THE DOCUMENTS TO BE CERTIFIED UNDER IT, IN PARTICULAR PART 3 OF THE DCO AND SCHEDULES 4-7 (PINS REF [EN010158/APP/3.1]).
3. FOR INFORMATION RELATING TO THE PROPOSED TEMPORARY TRAFFIC MANAGEMENT AND TRAFFIC REGULATION ORDERS, PLEASE SEE TRAFFIC REGULATIONS PLAN (PINS REF [EN010158/APP/2.5]).
4. THE ORDER LIMITS HAVE BEEN DRAWN TO THE LAND REGISTRY BOUNDARIES AND TOPOGRAPHICAL SURVEY DATA OF THE SITE. THE ACCURACY OF LAND REGISTRY AND THE TOPOGRAPHICAL SURVEY DIFFERS FROM THE OS BASE MAPPING, WHICH RESULTS IN THE ORDER LIMITS NOT ALIGNING WITH THE LINE WORK SHOWN ON THE OS MAPPING.



REVISION	DATE	DESCRIPTION	DRAWN	CHECKED	APPROVED
04	JUN 2026	DEADLINE 4 UPDATE	PF	PF	EDF
03	MAR 2026	DEADLINE 1 UPDATE	PF	PF	EDF
02	OCT 2025	UPDATES FOLLOWING SS1 ADVICE	PF	PF	EDF
01	SEP 2025	ISSUE	PF	PF	EDF



DOCUMENT:
APPLICATION DRAWINGS FOR APPROVAL

REGULATION 5(2)(k)

DRAWING TITLE:
STREETS, RIGHTS OF WAY AND ACCESS PLANS

SHEET 4 OF 8

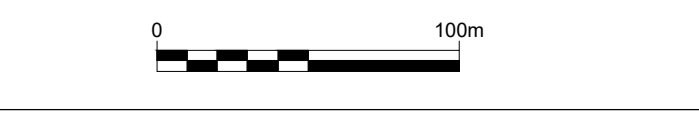
PIN REFERENCE NUMBER:
 EN010158/APP/2.4.2

REVISION:
03

DATE:
 OCTOBER 2025

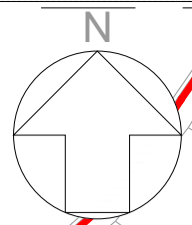
DRAWN:
 PF

SCALE:
 1:2,500 at A1



© Copyright 2025 Rosefield Energy Farm Limited (11618221). No part of this drawing is to be reproduced without prior permission of Rosefield Energy Farm Limited.

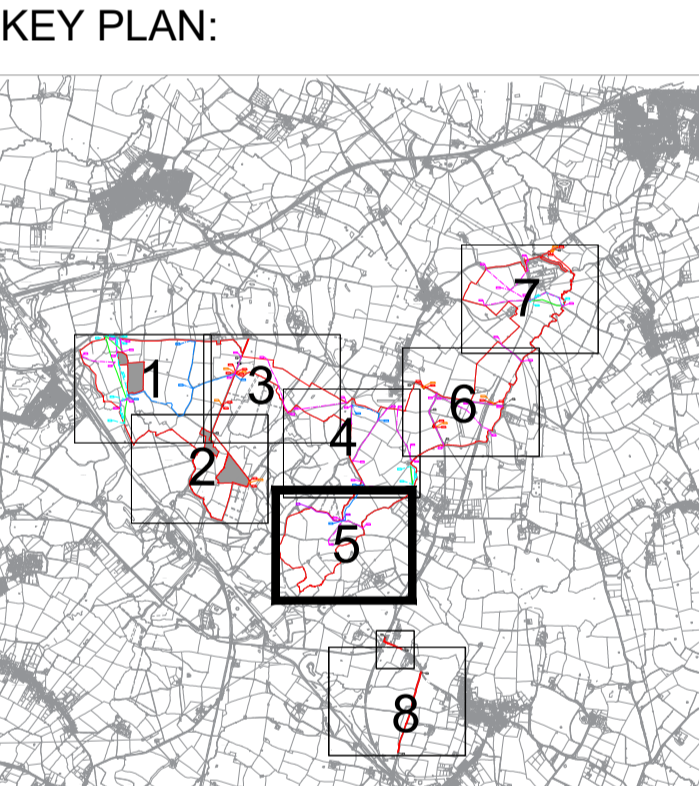
This drawing may contain Ordnance Survey material by permission of Ordnance Survey on behalf of the Controller of His Majesty's Stationery Office © Crown Copyright 2024. All rights reserved. Reference number 0100031673 OS Open data / © Natural England / © DEFRA / © DECC / © English Heritage. Aerial Photography - ESRI, DigitalGlobe, GEOEye, i-cubed, USDA FSA, USGS, AEX, Getmapping, Aerogrid, IGN, JCP, swisstopo, the GIS User Community




SEE SHEET 4

- LEGEND:**
- ORDER LIMITS
 - AREA OUTSIDE OF ORDER LIMITS
 - EXISTING PUBLIC RIGHTS OF WAY (PROW)
 - EXISTING PUBLIC RIGHT OF WAY TO BE DIVERTED
 - EXISTING PERMISSIVE PATH (EP)
 - PROPOSED PERMISSIVE PATH (PP)
 - PROPOSED ENHANCED PUBLIC RIGHT OF WAY
 - A01 FORMATION OF A NEW ACCESS / PASSING BAY (LOCATION REFERENCE)
 - A02 EXTENTS OF A NEW ACCESS / PASSING BAY (LOCATION REFERENCE)
 - E01 PROPOSED ENHANCED PUBLIC RIGHT OF WAY (LOCATION REFERENCE)
 - E02 EXISTING PUBLIC RIGHT OF WAY (LOCATION REFERENCE)
 - E03 PROPOSED PERMISSIVE PATH (LOCATION REFERENCE)
 - A03 PROPOSED ALTERATION TO STREET (LOCATION REFERENCE)
 - FORMATION OF A NEW ACCESS / PASSING BAY
 - STREET WORKS (SW)
 - STREET WORKS (LOCATION REFERENCE)
 - POTENTIAL CLAIMED PUBLIC RIGHT OF WAY
 - POTENTIAL CLAIMED PUBLIC RIGHT OF WAY (LOCATION REFERENCE)

- NOTES:**
1. ALL DIMENSIONS ARE IN METRES UNLESS STATED OTHERWISE.
 2. THE STREETS, RIGHTS OF WAY AND ACCESS PLANS SHOULD BE READ IN CONJUNCTION WITH THE DEVELOPMENT CONSENT ORDER (DCO) AND THE DOCUMENTS TO BE CERTIFIED UNDER IT, IN PARTICULAR PART 3 OF THE DCO AND SCHEDULES 4-7 (PINS REF [EN010158/APP/3.1]).
 3. FOR INFORMATION RELATING TO THE PROPOSED TEMPORARY TRAFFIC MANAGEMENT AND TRAFFIC REGULATION ORDERS, PLEASE SEE TRAFFIC REGULATIONS PLAN (PINS REF [EN010158/APP/2.5]).
 4. THE ORDER LIMITS HAVE BEEN DRAWN TO THE LAND REGISTRY BOUNDARIES AND TOPOGRAPHICAL SURVEY DATA OF THE SITE. THE ACCURACY OF LAND REGISTRY AND THE TOPOGRAPHICAL SURVEY DIFFERS FROM THE OS BASE MAPPING, WHICH RESULTS IN THE ORDER LIMITS NOT ALIGNING WITH THE LINE WORK SHOWN ON THE OS MAPPING.



04	JUN 2026	DEADLINE 4 UPDATE	PF	PF	EDF
03	MAR 2026	DEADLINE 1 UPDATE	PF	PF	EDF
02	OCT 2025	UPDATES FOLLOWING SS1 ADVICE	PF	PF	EDF
01	SEP 2025	ISSUE	PF	PF	EDF
REVISION	DATE	DESCRIPTION	DRAWN	CHECKED	APPROVED



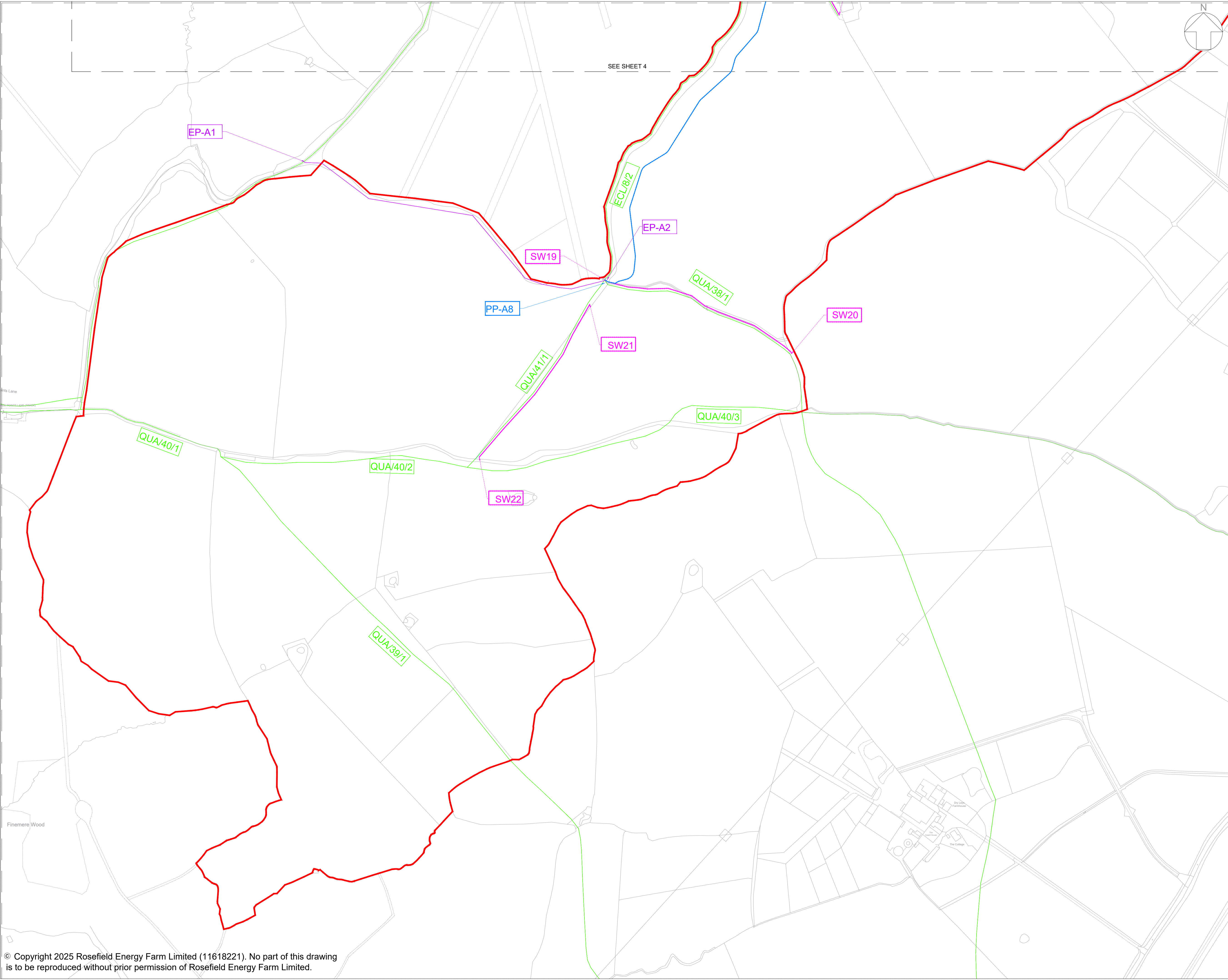
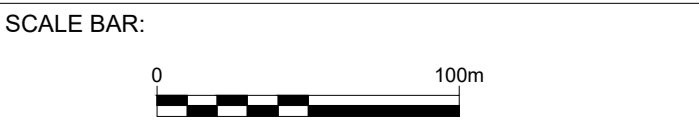
DOCUMENT:
APPLICATION DRAWINGS FOR APPROVAL

REGULATION 5(2)(k)

DRAWING TITLE:
STREETS, RIGHTS OF WAY AND ACCESS PLANS

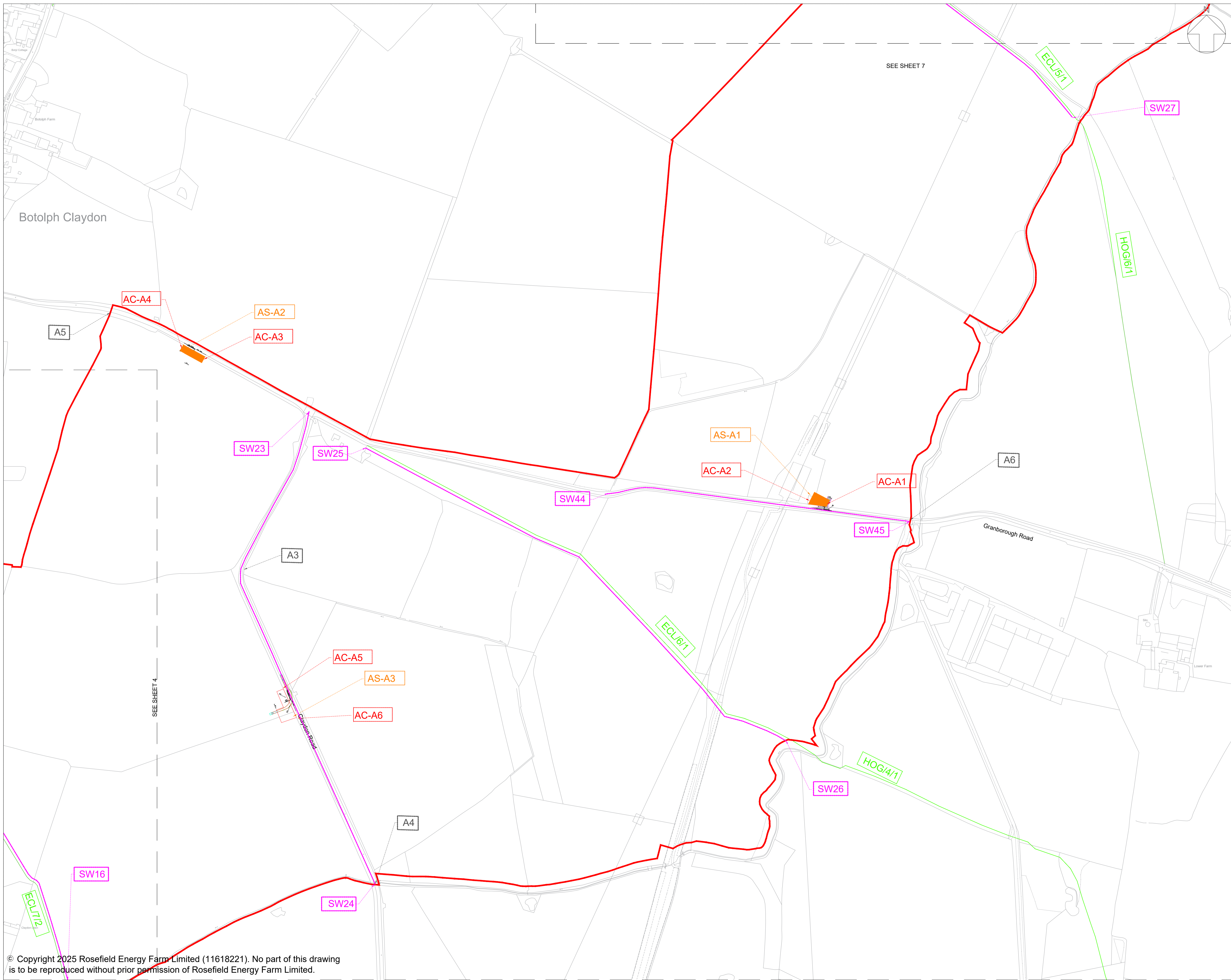
SHEET 5 OF 8

PIN REFERENCE NUMBER: EN010158/APP/2.4.2	REVISION: 03
DATE: OCTOBER 2025	DRAWN: PF
SCALE: 1:2,500 at A1	



© Copyright 2025 Rosefield Energy Farm Limited (11618221). No part of this drawing is to be reproduced without prior permission of Rosefield Energy Farm Limited.

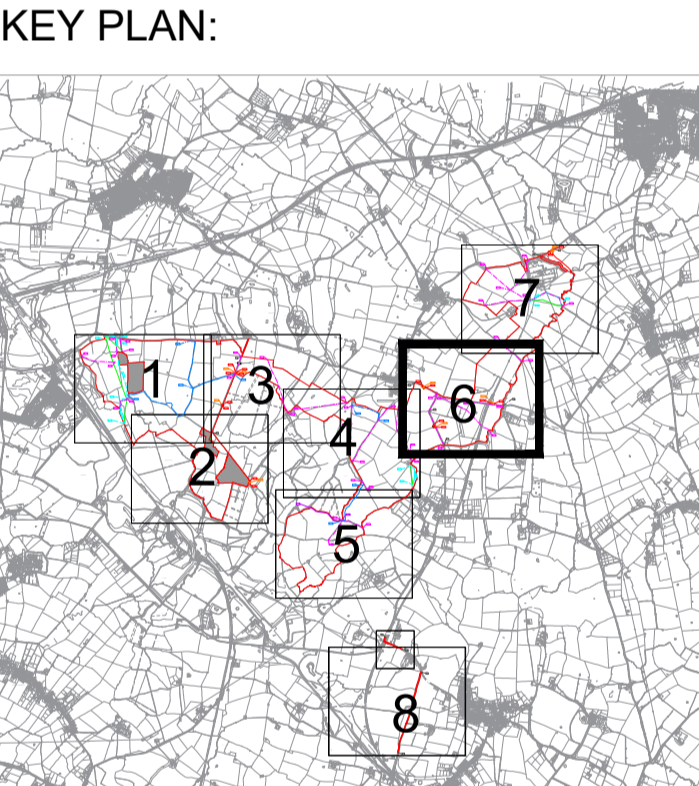
This drawing may contain: Ordnance Survey material by permission of Ordnance Survey on behalf of the Controller of His Majesty's Stationery Office © Crown Copyright 2024. All rights reserved. Reference number 0100031673
OS Open data / © Natural England / © DEFRA / © DECC / © English Heritage. Aerial Photography - ESRI, DigitalGlobe, GEOEye, i-cubed, USDA FSA, USGD, AEX, Getmapping, Aerogrid, IGN, IGP, swisstopo, the GIS User Community



LEGEND:

- ORDER LIMITS
- AREA OUTSIDE OF ORDER LIMITS
- EXISTING PUBLIC RIGHT OF WAY (PROW)
- EXISTING PUBLIC RIGHT OF WAY TO BE DIVERTED
- EXISTING PERMISSIVE PATH (EP)
- PROPOSED PERMISSIVE PATH (PP)
- PROPOSED ENHANCED PUBLIC RIGHT OF WAY
- FORMATION OF A NEW ACCESS / PASSING BAY (LOCATION REFERENCE)
- EXTENTS OF A NEW ACCESS / PASSING BAY (LOCATION REFERENCE)
- PROPOSED ENHANCED PUBLIC RIGHT OF WAY (LOCATION REFERENCE)
- EXISTING PUBLIC RIGHT OF WAY (LOCATION REFERENCE)
- PROPOSED PERMISSIVE PATH (LOCATION REFERENCE)
- PROPOSED ALTERATION TO STREET (LOCATION REFERENCE)
- FORMATION OF A NEW ACCESS / PASSING BAY
- STREET WORKS (SW)
- STREET WORKS (LOCATION REFERENCE)
- POTENTIAL CLAIMED PUBLIC RIGHT OF WAY
- POTENTIAL CLAIMED PUBLIC RIGHT OF WAY (LOCATION REFERENCE)

- NOTES:**
1. ALL DIMENSIONS ARE IN METRES UNLESS STATED OTHERWISE.
 2. THE STREETS, RIGHTS OF WAY AND ACCESS PLANS SHOULD BE READ IN CONJUNCTION WITH THE DEVELOPMENT CONSENT ORDER (DCO) AND THE DOCUMENTS TO BE CERTIFIED UNDER IT, IN PARTICULAR PART 3 OF THE DCO AND SCHEDULES 4-7 (PINS REF [EN010158/APP/3.1]).
 3. FOR INFORMATION RELATING TO THE PROPOSED TEMPORARY TRAFFIC MANAGEMENT AND TRAFFIC REGULATION ORDERS, PLEASE SEE TRAFFIC REGULATIONS PLAN (PINS REF [EN010158/APP/2.5]).
 4. THE ORDER LIMITS HAVE BEEN DRAWN TO THE LAND REGISTRY BOUNDARIES AND TOPOGRAPHICAL SURVEY DATA OF THE SITE. THE ACCURACY OF LAND REGISTRY AND THE TOPOGRAPHICAL SURVEY DIFFERS FROM THE OS BASE MAPPING, WHICH RESULTS IN THE ORDER LIMITS NOT ALIGNING WITH THE LINE WORK SHOWN ON THE OS MAPPING.



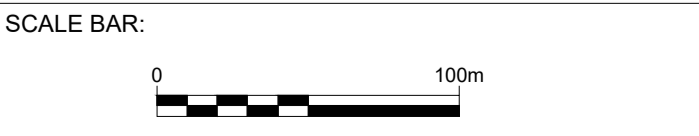
03	MAR 2026	DEADLINE 1 UPDATE	PF	PF	EDF
02	OCT 2025	UPDATES FOLLOWING SS1 ADVICE	PF	PF	EDF
01	SEP 2025	ISSUE	PF	PF	EDF
REVISION	DATE	DESCRIPTION	DRAWN	CHECKED	APPROVED



DOCUMENT:
APPLICATION DRAWINGS FOR APPROVAL
 REGULATION 5(2)(k)

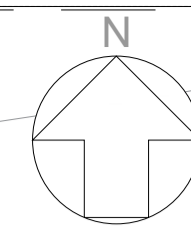
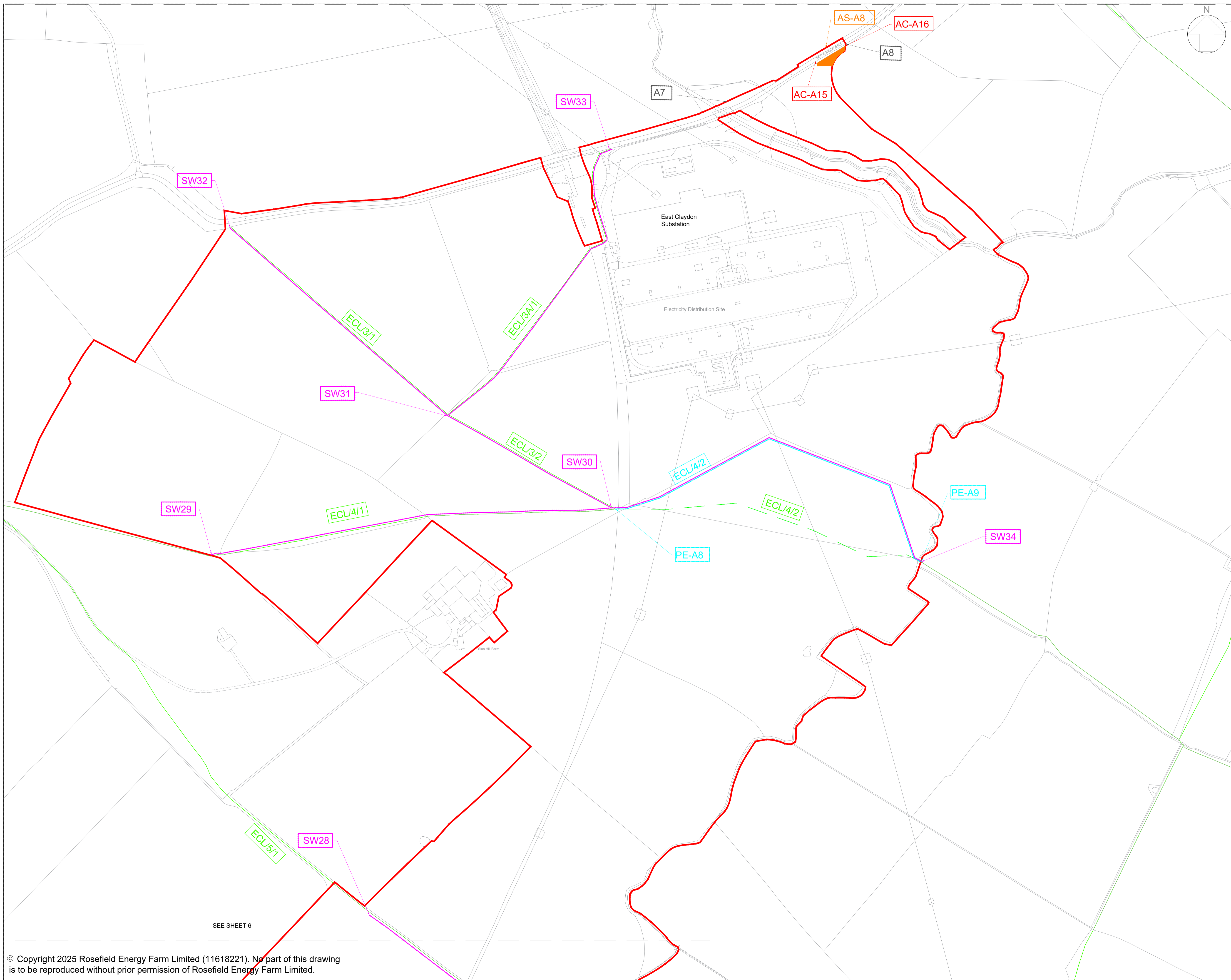
DRAWING TITLE:
STREETS, RIGHTS OF WAY AND ACCESS PLANS
 SHEET 6 OF 8

PIN REFERENCE NUMBER: EN010158/APP/2.4.2	REVISION: 02
DATE: OCTOBER 2025	SCALE: 1:2,500 at A1



© Copyright 2025 Rosefield Energy Farm Limited (11618221). No part of this drawing is to be reproduced without prior permission of Rosefield Energy Farm Limited.

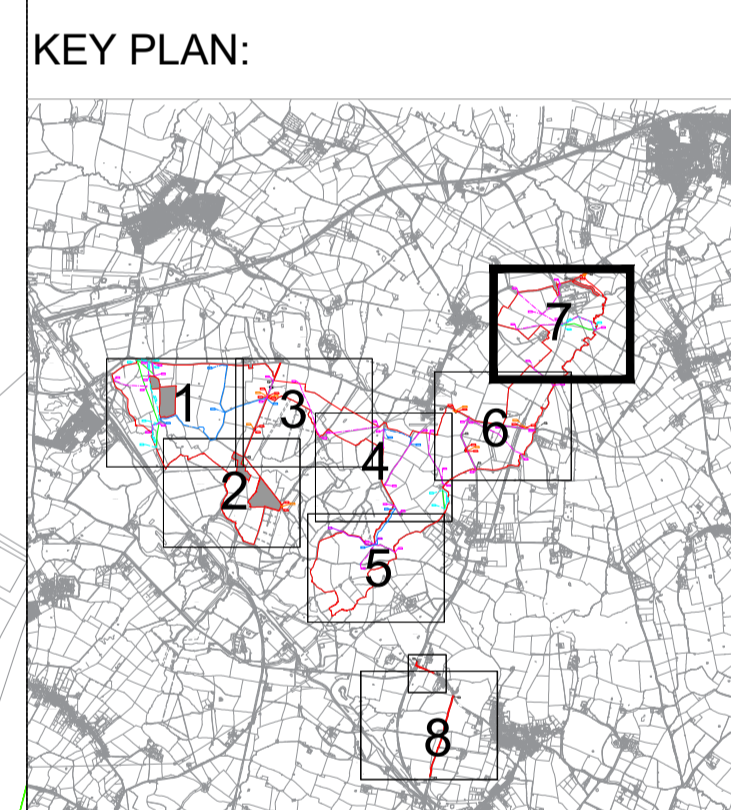
This drawing may contain Ordnance Survey material by permission of Ordnance Survey on behalf of the Controller of His Majesty's Stationery Office © Crown Copyright 2024. All rights reserved. Reference number 0100031673 OS Open data / © Natural England / © DEFRA / © DECC / © English Heritage. Aerial Photography - ESRI, DigitalGlobe, GEOEye, i-cubed, USDA FSA, USGD, AEX, Getmapping, Aerogrid, IGN, IGP, swisstopo, the GIS User Community



LEGEND:

- ORDER LIMITS
- AREA OUTSIDE OF ORDER LIMITS
- EXISTING PUBLIC RIGHTS OF WAY (PROW)
- EXISTING PUBLIC RIGHT OF WAY TO BE DIVERTED
- EXISTING PERMISSIVE PATH (EP)
- PROPOSED PERMISSIVE PATH (PP)
- PROPOSED ENHANCED PUBLIC RIGHT OF WAY
- PROPOSED ENHANCED PUBLIC RIGHT OF WAY (LOCATION REFERENCE)
- FORMATION OF A NEW ACCESS / PASSING BAY (LOCATION REFERENCE)
- EXTENTS OF A NEW ACCESS / PASSING BAY (LOCATION REFERENCE)
- PROPOSED ENHANCED PUBLIC RIGHT OF WAY (LOCATION REFERENCE)
- EXISTING PUBLIC RIGHT OF WAY (LOCATION REFERENCE)
- PROPOSED PERMISSIVE PATH (LOCATION REFERENCE)
- PROPOSED ALTERATION TO STREET (LOCATION REFERENCE)
- FORMATION OF A NEW ACCESS / PASSING BAY
- STREET WORKS (SW)
- STREET WORKS (LOCATION REFERENCE)
- POTENTIAL CLAIMED PUBLIC RIGHT OF WAY
- POTENTIAL CLAIMED PUBLIC RIGHT OF WAY (LOCATION REFERENCE)

- NOTES:**
1. ALL DIMENSIONS ARE IN METRES UNLESS STATED OTHERWISE.
 2. THE STREETS, RIGHTS OF WAY AND ACCESS PLANS SHOULD BE READ IN CONJUNCTION WITH THE DEVELOPMENT CONSENT ORDER (DCO) AND THE DOCUMENTS TO BE CERTIFIED UNDER IT, IN PARTICULAR PART 3 OF THE DCO AND SCHEDULES 4-7 (PINS REF EN010158/APP/3.1).
 3. FOR INFORMATION RELATING TO THE PROPOSED TEMPORARY TRAFFIC MANAGEMENT AND TRAFFIC REGULATION ORDERS, PLEASE SEE TRAFFIC REGULATIONS PLAN (PINS REF EN010158/APP/2.5).
 4. THE ORDER LIMITS HAVE BEEN DRAWN TO THE LAND REGISTRY BOUNDARIES AND TOPOGRAPHICAL SURVEY DATA OF THE SITE. THE ACCURACY OF LAND REGISTRY AND THE TOPOGRAPHICAL SURVEY DIFFERS FROM THE OS BASE MAPPING, WHICH RESULTS IN THE ORDER LIMITS NOT ALIGNING WITH THE LINE WORK SHOWN ON THE OS MAPPING.



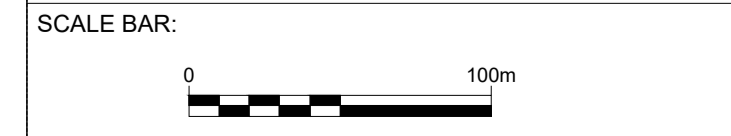
03	MAR 2026	DEADLINE 1 UPDATE	PF	PF	EDF
02	OCT 2025	UPDATES FOLLOWING SS1 ADVICE	PF	PF	EDF
01	SEP 2025	ISSUE	PF	PF	EDF
REVISION	DATE	DESCRIPTION	DRAWN	CHECKED	APPROVED



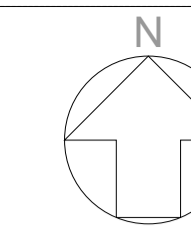
DOCUMENT:
APPLICATION DRAWINGS FOR APPROVAL
 REGULATION 5(2)(k)

DRAWING TITLE:
STREETS, RIGHTS OF WAY AND ACCESS PLANS
 SHEET 7 OF 8

PIN REFERENCE NUMBER: EN010158/APP/2.4.2	REVISION: 02
DATE: OCTOBER 2025	SCALE: 1:2,500 at A1

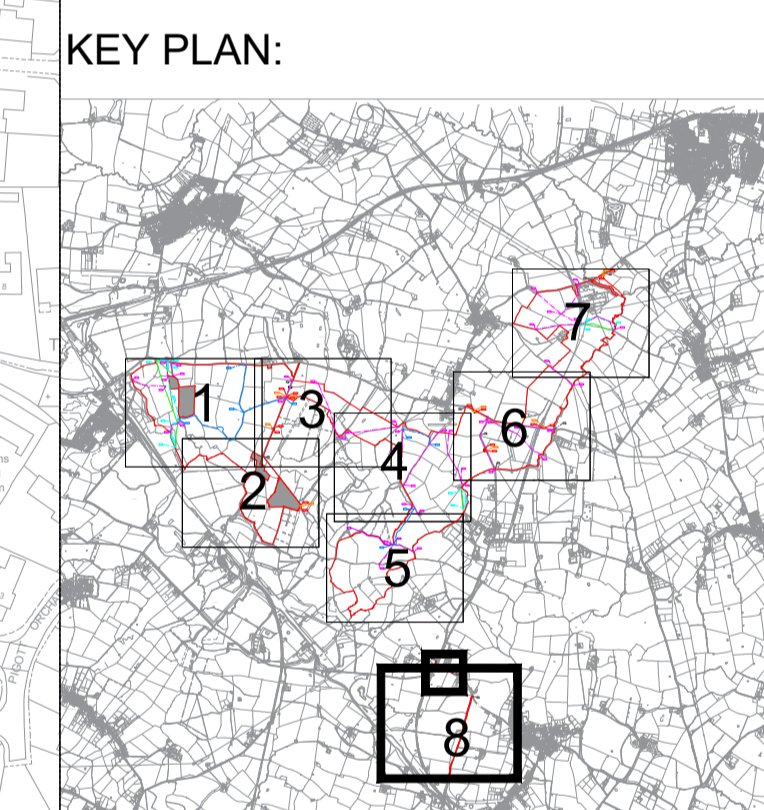


SEE SHEET 6




- LEGEND:**
- ORDER LIMITS
 - AREA OUTSIDE OF ORDER LIMITS
 - EXISTING PUBLIC RIGHTS OF WAY (PROW)
 - EXISTING PUBLIC RIGHT OF WAY TO BE DIVERTED
 - EXISTING PERMISSIVE PATH (EP)
 - PROPOSED PERMISSIVE PATH (PP)
 - PROPOSED ENHANCED PUBLIC RIGHT OF WAY
 - FORMATION OF A NEW ACCESS / PASSING BAY (LOCATION REFERENCE)
 - EXTENTS OF A NEW ACCESS / PASSING BAY (LOCATION REFERENCE)
 - PROPOSED ENHANCED PUBLIC RIGHT OF WAY (LOCATION REFERENCE)
 - EXISTING PUBLIC RIGHT OF WAY (LOCATION REFERENCE)
 - PROPOSED PERMISSIVE PATH (LOCATION REFERENCE)
 - PROPOSED ALTERATION TO STREET (LOCATION REFERENCE)
 - FORMATION OF A NEW ACCESS / PASSING BAY (LOCATION REFERENCE)
 - STREET WORKS (SW)
 - STREET WORKS (LOCATION REFERENCE)
 - POTENTIAL CLAIMED PUBLIC RIGHT OF WAY (LOCATION REFERENCE)
 - POTENTIAL CLAIMED PUBLIC RIGHT OF WAY (LOCATION REFERENCE)

- NOTES:**
1. ALL DIMENSIONS ARE IN METRES UNLESS STATED OTHERWISE.
 2. THE STREETS, RIGHTS OF WAY AND ACCESS PLANS SHOULD BE READ IN CONJUNCTION WITH THE DEVELOPMENT CONSENT ORDER (DCO) AND THE DOCUMENTS TO BE CERTIFIED UNDER IT, IN PARTICULAR PART 3 OF THE DCO AND SCHEDULES 4-7 (PINS REF [EN010158/APP/3.1]).
 3. FOR INFORMATION RELATING TO THE PROPOSED TEMPORARY TRAFFIC MANAGEMENT AND TRAFFIC REGULATION ORDERS, PLEASE SEE TRAFFIC REGULATIONS PLAN (PINS REF [EN010158/APP/2.5]).
 4. THE ORDER LIMITS HAVE BEEN DRAWN TO THE LAND REGISTRY BOUNDARIES AND TOPOGRAPHICAL SURVEY DATA OF THE SITE. THE ACCURACY OF LAND REGISTRY AND THE TOPOGRAPHICAL SURVEY DIFFERS FROM THE OS BASE MAPPING, WHICH RESULTS IN THE ORDER LIMITS NOT ALIGNING WITH THE LINE WORK SHOWN ON THE OS MAPPING.



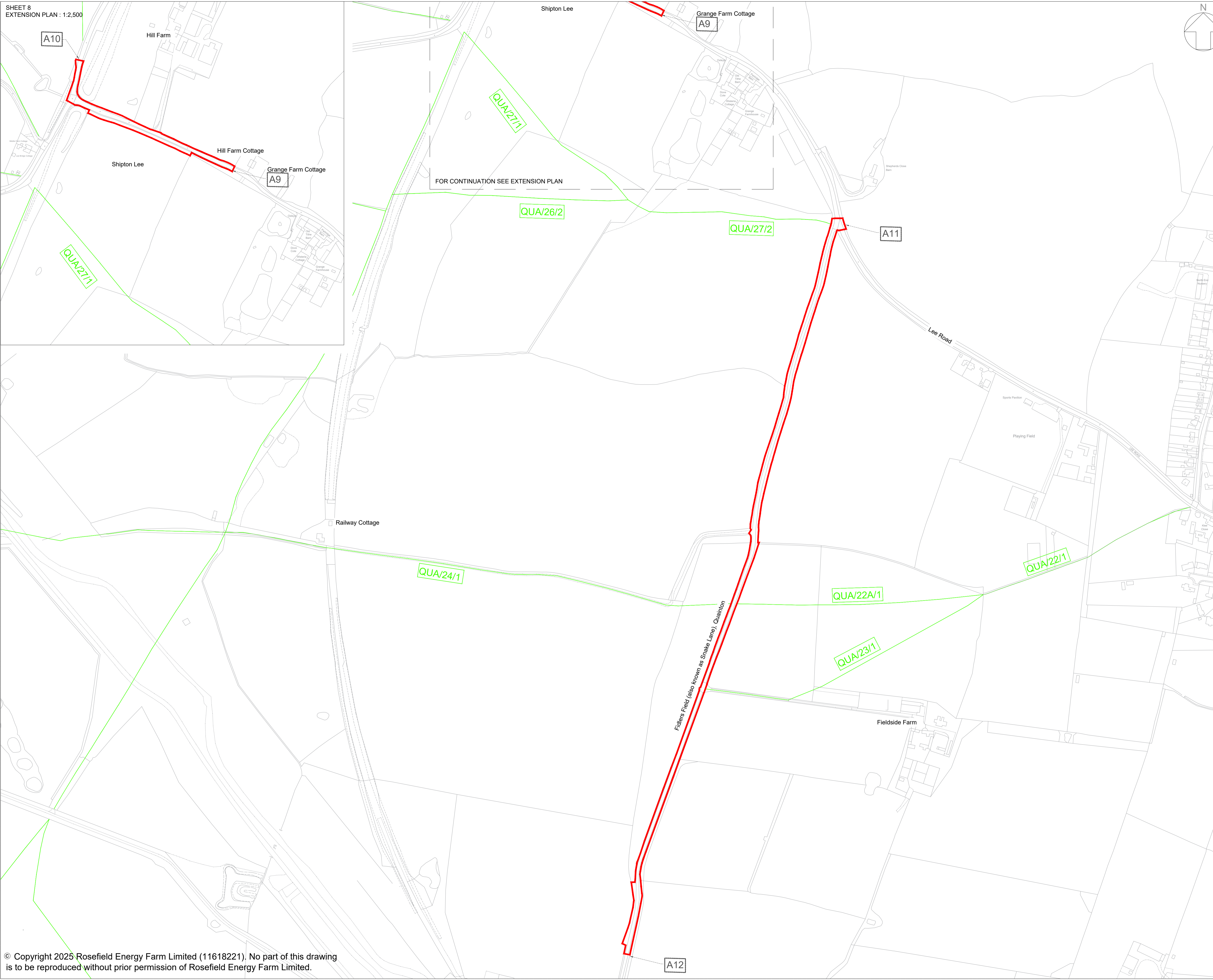
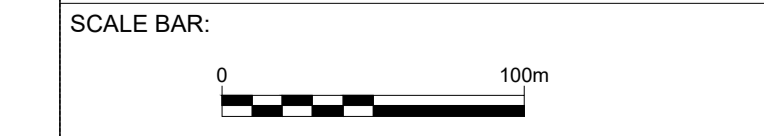
REVISION	DATE	DESCRIPTION	DRAWN	CHECKED	APPROVED
03	MAR 2026	DEADLINE 1 UPDATE	PF	PF	EDF
02	OCT 2025	UPDATES FOLLOWING SS1 ADVICE	PF	PF	EDF
01	SEP 2025	ISSUE	PF	PF	EDF



DOCUMENT:
APPLICATION DRAWINGS FOR APPROVAL
REGULATION 5(2)(k)

DRAWING TITLE:
STREETS, RIGHTS OF WAY AND ACCESS PLANS
SHEET 8 OF 8

PIN REFERENCE NUMBER: EN010158/APP/2.4.2		REVISION: 02
DATE: OCTOBER 2025	DRAWN: PF	SCALE: 1:2,500 at A1



© Copyright 2025 Rosefield Energy Farm Limited (11618221). No part of this drawing is to be reproduced without prior permission of Rosefield Energy Farm Limited.

This drawing may contain: Ordnance Survey material by permission of Ordnance Survey on behalf of the Controller of His Majesty's Stationery Office © Crown Copyright 2024. All rights reserved. Reference number 0100031673
OS Open data / © Natural England / © DEFRA / © DECC / © English Heritage. Aerial Photography - ESRI, DigitalGlobe, GEOEye, i-cubed, USDA FSA, USGS, AEX, Getmapping, Aerogrid, IGN, IGP, swisstopo, the GIS User Community

